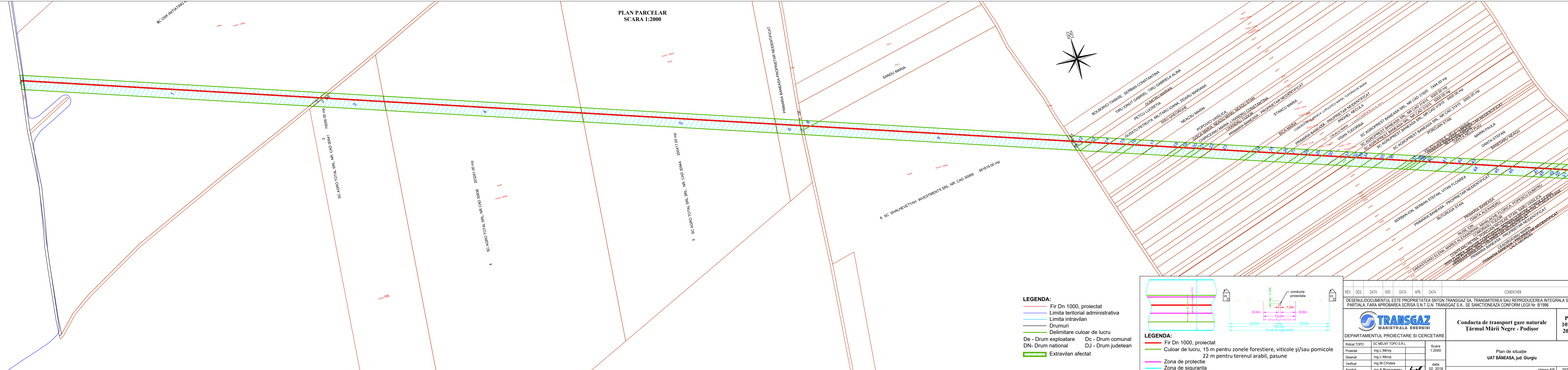
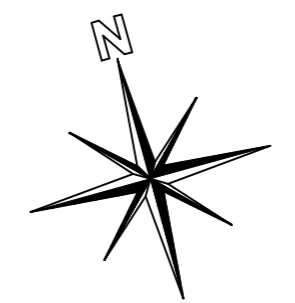
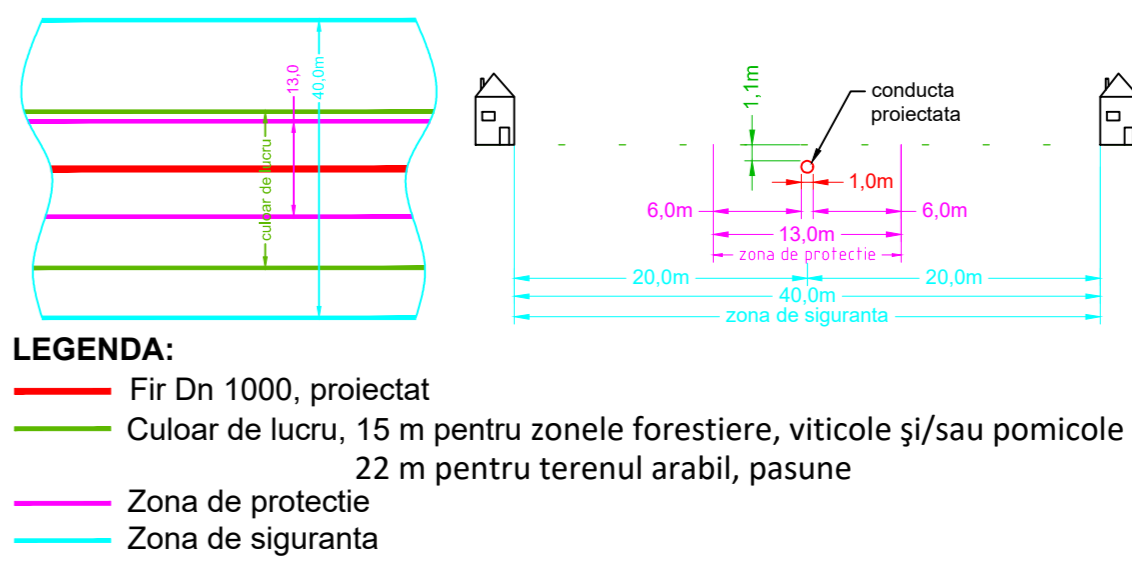


PLAN PARCELAR
SCARA 1:2000



- LEGENDA:**
- Fir Dn 1000, proiectat
 - Limita teritorial administrativa
 - Limita intravilan
 - Drumuri
 - Delimitare culoar de lucru
 - De - Drum exploatare Dc - Drum comunal
 - DN- Drum national DJ - Drum judetean
 - Extravilan afectat



| REV. | DES. | DATA | VER. | DATA | APR. | DATA | COMENTARII |
|------|------|------|------|------|------|------|------------|
| | | | | | | | |

DESENUL/DOCUMENTUL ESTE PROPRIETATEA SNTGN TRANSGAZ SA, TRANSMITEREA SAU REPRODUCEREA INTEGRALA SAU PARTIALA, FARA APROBAREA SCRISA S.N.T.G.N. TRANSGAZ S.A., SE SANCTIONEAZA CONFORM LEGII NR. 8/1996

| | | | |
|--------------------------------------------|--------------------------------------------|---------|------------------------------------------------------|
| TRANSGAZ MAGISTRALA ENERGIEI | Conducta de transport gaze naturale | | PT 1075/ 2016 |
| | Țărnuț Mării Negre - Podișor | | |
| DEPARTAMENTUL PROIECTARE SI CERCETARE | | | Plan de situație UAT BĂNEASA, jud. Giurgiu |
| Ridicat TOPO | SC MELNY TOPO S.R.L. | Scara | |
| Proiectat | ing.L.Miroș | 1:2000 | |
| Desenat | ing.L.Miroș | | |
| Verificat | ing.M.Cindea | data: | |
| Aprobat | ing.A.Brașoveanu | 02.2018 | plansa 6/6 297x1300 |